

Proceedings of the Forest Advisory Committee Meeting held on 20th and 21st February, 2013

Director (BKS)

Agenda Item no. 08: Diversion of 43.51 ha of forest land in favour of Indian Army for Indian Army's Infrastructure development at village Bana in Seppa of East Kameng District of Arunachal Pradesh

The Committee discussed the above proposal of diversion of 43.51 ha of forest land in favour of Indian Army for Infrastructure development at village Bana in Seppa of East Kameng District of Arunachal Pradesh.

The Committee noted that the proposal envisages accommodation of one Artillery Brigade Workshop, a medium regiment, a light regiment, a SATA alongwith logistic installations of a Halipad, a classification and grenade range. The project is falling in Seppa Forest Division in Unclassed State Forest (Eco Class VI). The density class has been mentioned as 0.7. It does not form part of any protected area. No rare or endangered species of flora and fauna has been reported to be found in the area. It was noted that the army infrastructure is in Strategic area therefore it is site specific.

The Committee further noted that Compensatory Afforestation has been proposed over equivalent degraded forest land of 43.52 ha in a single patch, **which a part of 400.00 is ha of degraded forest land** identified as Land Bank in Tamak Puriok proposed VFR of Seppa Forest Division.

The Committee also noted the sense of urgency for these projects expressed at various levels of the Central Government.

After discussion, the FAC recommended the proposal with general conditions, standard conditions and following additional conditions:-

- (i) Only built up area should be fenced so that other areas are available for free movement of animals.
- (ii) Felling shall be done only in built up area and bare minimum felling shall be permitted in other non-built up areas. Felling of trees before the start of construction should be verified by the concerned DFO
- (iii) Along the arterial roads, natural forests should be maintained.
- (iv) In case of blank areas along the roads planting of trees should be done in at least 5 meter wide strip.


8/3/13

Agenda Item no. 09 Diversion of 78.00 ha of forest land for construction of Tadadege-Henker Road from 0.00 Km to 30.00 Km by BRTF in West Siang District of Arunachal Pradesh.

The Committee discussed the above proposal of diversion of 78.00 ha of forest land for construction of Tadadege-Henker Road from 0.00 Km to 30.00 Km by BRTF in West Siang District of Arunachal Pradesh.

The Committee noted that the proposal was included in the BRDB programme in 1984. As per the details contained in the proposal, the road Tadadege BN is a vital link road and the line of communication for local inhabitants of the forward sectors as well as for the troops deployed at Tadadege. The road is strategically important for the forward area for Army.

The Committee further noted that the road passes through hilly mountainous terrain with forest growth and the area is Unclassed State forest in Along Forest Division, Aalo. The density class has been mentioned as 0.4. It does not form part of any protected area. No rare or endangered species of flora and fauna has been reported to be found in the area. It was noted that the army infrastructure is in strategic area and is site specific.

The Committee also noted that Compensatory Afforestation has been proposed over equivalent degraded forest land of 78.00 ha in a single patch in Gutin Reserved Forests under Pasighat Forest Division.

The committee noted the muck disposal plan and sites selected for it.

The Committee also noted the sense of urgency for these projects expressed at various levels of the Central Government.


After discussion, the FAC recommended the proposal with general conditions, standard conditions and following additional conditions:-

- (i) Along the roads, natural forests should be maintained in Right of Way if felling is not required.
- (ii) In case of blank areas along the road, maximum number of trees should be planted.

Agenda Item no. 10 Diversion of 47.2024 ha of forest land (46.8024 ha Reserved Forests + 0.40 ha Protected Forests) for construction of Dehradun Bagpat Transmission Line in favour of M/s Power Grid Corporation Limited in Uttar Pradesh

The Committee discussed the above proposal of diversion of 47.2024 ha of forest land (46.8024 ha Reserved Forests + 0.40 ha Protected Forests) for construction of Dehradun Bagpat Transmission Line in favour of M/s Power Grid Corporation Limited in Uttar Pradesh.

The Committee noted that the proposal was sent in two parts and complete information was received in the Ministry by December, 2012.



8/3/13

The committee also noted that proposal envisages construction of 400 KV/DC (Quad) Transmission line from Dehradun to Bagpat over a length of 85.0 Km involving Reserved Forests and Protected forest areas of Shivalik Social Forestry Division and the user agency has evaluated possible alignments for possible minimum diversion of forest land. The density class has been mentioned as 0.3 to 0.6. It does not form part of any protected area. No rare or endangered species of flora and fauna has been reported to be found in the area. However, the area has been declared as Elephant Reserve vide State Government of Uttar Pradesh Order dated 09.09.2009. It was also noted that the area is vulnerable to erosion.

The user agency also made a detailed presentation on different aspects of the project and its necessity for supply of power to Uttarakhand and surrounding areas. During presentation it was intimated that out of total 3573 trees enumerated only, 652 trees will be felled and balance 2921 trees will be pruned/ lopped only.

The Committee also noted that Compensatory Afforestation has been proposed over the degraded forest area double in extent to the area proposed for diversion. In addition to this, plantation of trees double in extent to the number of affected trees has also been proposed.

The Committee noted that Rajaji National Park is situated within 10 km radius of the area proposed for diversion.


After discussion, the FAC recommended the proposal with general conditions, standard conditions and following additional conditions:-

- (i) All conditions stipulated or to be stipulated by the Chief Wildlife Warden will be complied with.
- (ii) Felling of trees will be limited to maximum of 652 trees. Lopping of trees will be permitted to maximum of 2921 trees.
- (iii) Special soil conservation measures will be undertaken at the cost of user agency in view of vulnerability of the area to erosion.
- (iv) Circuit breakers may be installed at suitable places as per requirement besides maintaining necessary ground clearance to prevent electrocution of wild animals.
- (i) To monitor the implementation of forest clearance by the M/s Power Grid Corporation Limited, a vehicle will be provided to the Forest conservation Division, MOEF, New Delhi.

Agenda Item no. 11 Diversion of 48.623 ha of reserved forest land for construction of four laning of NH-6 from Amravati to Gujarat border from Km 166/725 to 649/000 in District Akola/Jalgaon/Dhule and Nandurbar in Maharashtra in favour of NHAI.

The Committee discussed the above proposal of diversion of 48.623 ha of reserved forest land for construction of four laning of NH-6 from Amravati to Gujarat border from Km 166/725 to 649/000 in District Akola/Jalgaon/Dhule and Nandurbar in Maharashtra in favour of NHAI.

The committee noted that proposal envisages construction of four lanes of NH-6 from Amravati to Gujarat border from Km 166/725 to 649/000 in District Akola/Jalgaon/Dhule and


8/3/13

Nandurbar in Maharashtra in favour of NHAI involving Reserved Forest areas of Akola, Jalgaon, Dhule and Nandurbar Social Forest Division and it is only widening of the existing NH. The density class has been mentioned as 0.4 to 0.5. It does not form part of any protected area. No rare or endangered species of flora and fauna has been reported to be found in the area. It was also noted that the area is slightly susceptible to erosion.

The user agency also made a detailed presentation on different aspects of the project and its necessity, measures taken for safety of wildlife etc.

The committee observed with satisfaction the efforts of user agency for saving over 2750 trees during widening of the NH, construction of 24 structures (ducts) each having 120 mt length and 8 mt height, and chain link fencing at vulnerable points for safe movements of the wildlife.

The Committee also noted that Compensatory Afforestation has been proposed over the degraded forest area double in extent to the area proposed for diversion in Jalgaon, Dhule and Nandurbar Social Forest Division. However, in Ankola Forest Division, equivalent forest land has been proposed.

The Committee noted that the certificates and documents in support of settlement of rights under FRA have not been furnished for all districts.

After discussion, the FAC recommended the proposal with general conditions, standard conditions and following additional conditions:-

- (i) All conditions stipulated or to be stipulated by the Chief Wildlife Warden will be complied with.
- (ii) Soil conservation measures will be undertaken at the cost of user agency in view of slight susceptibility of these areas to erosion.


Agenda Item no. 12 Diversion of 47.4932 ha in three division of West Bengal in favour of Teesta Valley Power Transmission Ltd. For construction of 400 KV transmission line.

The Committee discussed the above proposal of diversion of 47.4932 ha in three division of West Bengal in favour of Teesta Valley Power Transmission Ltd. for construction of 400 KV transmission line.

The Committee noted that the proposal envisages construction of 400 KV Transmission line having length of 10.324 km in Darjeeling District and involves 47.4932 ha in Darjeeling (13.2342 ha), Kurseong (9.7152 ha) Darjeeling Territorial (24.5438 ha). The legal status of forest land is Reserve forest.

The Committee noted that the user agency has evaluated all possible alignments for minimum diversion of forest land.

The density class has been mentioned as 0.4 to 0.5. It does not form part of any protected area. No rare or endangered species of flora and fauna has been reported to be found in the area. However the Kurseong area has been declared as Elephant Reserve. It was also noted that the area is vulnerable to erosion.



Handwritten signature and date: 8/3/13

The user agency also made a detailed presentation on different aspects of the project and its necessity for evacuation of power from ongoing HEP projects on Teesta River. During presentation the user agency intimated that out of total 1861 trees enumerated in the project area only 390 trees will required to be felled.

The Committee also noted that Compensatory Afforestation has been proposed over the equivalent non forest land.

After discussion, the FAC recommended the proposal with general conditions, standard conditions and following additional conditions:-

- (i) All conditions stipulated or to be stipulated by the Chief Wildlife Warden will be complied with.
- (ii) Felling of the trees will be limited to maximum 390 trees. However lopping will be permitted as and where required.
- (iii) Special soil conservation measures will be undertaken at the cost of user agency in view of vulnerability of the area to erosion.
- (iv) Circuit breakers may be installed at suitable places as per requirement besides maintaining necessary ground clearance to prevent electrocution of wild animals.

Agenda Item no. 13: Supplementary proposal for diversion of 12.783 ha of forest land (2.46 ha Pathankot + 7.923 ha Gurdaspur + 2.4 ha Amritsar) for widening of NH-15 from Pathankot-Amritsar from KMs 6.082 to 108.502 for 4/6 lane along bypass with construction of bus/truck lay Buses services road etc and utility corridor for shifting of Electric, Telecommunication Line/Water Supply Lines etc under forest division, district Pathankot, Gurdaspur and Amritsar, in favour of NHAI, Punjab

The Committee discussed the above proposal of supplementary proposal for diversion of 12.783 ha of forest land (2.46 ha Pathankot + 7.923 ha Gurdaspur + 2.4 ha Amritsar) for widening of NH-15 from Pathankot-Amritsar from KMs 6.082 to 108.502 for 4/6 lane along bypass with construction of bus/truck lay Buses services road etc and utility corridor for shifting of Electric, Telecommunication Line/Water Supply Lines etc under forest division, district Pathankot, Gurdaspur and Amritsar, in favour of NHAI, Punjab.

The Committee noted that the proposal envisages widening and strengthening of existing National Highway for four /six laning and for the same work, proposal for diversion of 137.6075 ha of forest land has already been approved earlier. This is supplementary proposal for additional land of 12.783 ha of forest land. The forest land required is protected forest falling in Gurdaspur (7.923 ha), Pathankot (2.46 ha) and Amritsar (2.4 ha). These are road side plantations. The density class has been mentioned as 0.2 to .6. It does not form part of any protected area. No rare or endangered species of flora and fauna has been reported to be found in the area.

The Committee noted that the site inspection has been done by the Regional office, Chandigarh and has reported no violation of the FC Act. The committee noted the

contradiction in reporting of number of affected trees by State government (3832) and user agency (5,025 trees).

The user agency also made a detailed presentation on different aspect of the project and its necessity. It was stated that only 3618 trees will be felled.

The Committee further noted that CA has been proposed over equivalent non-forest land.

After thorough discussion, the FAC recommended the proposal with general conditions and standard conditions and with additional condition that State government shall intimate actual number of trees to be felled and felling should be restricted to this.

Agenda Item no. 14 Diversion of 40.51 ha of Reserved/Protected Forest Land for laying 400 KV/DC RajgadH-Karamasad Transmission Line passing/crossing State Highway/ National Highway road in favour of Western Region Transmission (Gujarat) Pvt. Ltd. (Reliance Power Transmission Ltd), Gandhinagar in Gujarat

The Committee discussed the above proposal of diversion of 40.51 ha of Reserved/Protected Forest Land for laying 400 KV/DC RajgadH-Karamasad Transmission Line passing/crossing State Highway/ National Highway road in favour of Western Region Transmission (Gujarat) Pvt. Ltd. (Reliance Power Transmission Ltd), Gandhinagar in Gujarat.

The committee noted that proposal envisages construction of 400 KV/DC (Quad) Transmission line over 231 km passing through Anand, Vadodra, Panchmahal, Dahod districts. It will require 39.1460 ha of reserve forest and 1.3640 ha of protected forest in Anand Social Forestry Div., Vadodra Social Forestry Div, Panchmahal Forest Div and Dahod forest Div. The user agency has evaluated all possible alignments for minimum diversion of forest land.


The density class has been mentioned as 0.1 to 0.5. It does not form part of any protected area. No rare or endangered species of flora and fauna has been reported to be found in the area. It was also noted that the area is not vulnerable to erosion.

The user agency also made a detailed presentation on different aspect of the project and its necessity for supply of power to Gujarat and Rajasthan. The user agency stated that only 488 trees will be felled as enumerated in Anand, Vadodra, Panchmahal, Godhra Social Forestry Division and Dahod (DevgadHBaria Reserve) Forest division.

The Committee also noted that Compensatory Afforestation has been proposed over non forest area of 42.8867 ha in three patches in Bhavnagar District.

The Committee observed that the State Government has submitted report on settlement of rights under FRA, 2006.

After discussion, the FAC recommended the proposal with general conditions, standard conditions and specific condition that (1) Circuit breakers may be installed at suitable places as per requirement besides maintaining necessary ground clearance to prevent electrocution of wild animals and (2) The Felling shall be restricted to 488 trees as enumerated in Anand, Vadodra, Panchmahal, Godhra Social Forestry Division and Dahod(DevgadHBaria Reserve) Forest division.



8/3/13

Agenda Item No. 15: Diversion of 72.00 ha. of forest land for the Tikok Extension OCP & Lekhapani OCP to Saleki under Digboi division in district Tinsukia, Assam.

The Committee discussed the above proposal of diversion of 72.00 ha. of forest land for the Tikok Extension OCP & Lekhapani OCP to Saleki PRF under Digboi division in district Tinsukia, Assam.

The committee noted that proposal envisage open cast and underground mining of 0.20 MMT of coal per annum from an estimated mineable reserve of 3.89 MMT from 192 ha area including 72 ha of forest land in Digboi Forest division. The density class has been mentioned as 0.4 and the legal status of the forest Land is Reserve Forest. It does not form part of any protected area. No rare or endangered species of flora and fauna has been reported to be found in the area. The proposed area is a part of DehingPatkai Elephant Reserve and 5 kms from DehingPatkai wildlife sanctuary. It was also noted that the area is hilly; however, as reported by the State Government only 298 trees will be felled.

The Committee also noted that Compensatory Afforestation has been proposed over the degraded forest area double in extent to the area proposed for diversion in Digboi Forest Division and the area has been found suitable for CA.

The Committee noted that the certificates and documents in support of settlement of rights under FRAs have not been furnished.

After discussion, the FAC recommended the proposal with general conditions, standard conditions and following additional conditions:-

- i. The user agency will obtain clearance from NBWL before stage-II approval of the proposal and the user agency will comply with all recommendations/conditions imposed by NBWL.
- ii. The state Government will also prepare Regional wildlife plan for the region and the user agency will be liable to bear the proportionate cost of that plan before stage-II approval.
- iii. Keeping in mind the richness of biodiversity in the nearby areas, before stage II clearance, the ministry may make a field inspection of the existing coal mining sites nearby the area to ensure that the reclamation of mined area is as per norms and environment and nature protection is ensured by the user agency.
- iv. Only trees enumerated (298 trees) in the proposal will be felled.

Agenda Item No. 16: Diversion of 235.00 ha of forest land for Lekhapani open cast project of North Eastern coalfields under Lakhapani range of Digboi division for coal mining by North Eastern coalfields, Coal India limited


8/3/13

The Committee discussed the above proposal of diversion of 235.00 ha of forest land for Lakhapani open cast project of North Eastern coalfields under Lakhapani range of Digboi division for coal mining by North Eastern coalfields (NEC), Coal India limited

The committee noted that proposal envisages open cast mining of coal having annual production of 0.25 MMT of coal from an estimated mineable reserve of 5.19 MMT from 235 ha of forest land in Digboi Forest division. The density class has been mentioned as 0.4 and the legal status of the forest Land is mostly Reserve Forest. It does not form part of any protected area. No rare or endangered species of flora and fauna has been reported to be found in the area. However, the proposed area is a part of Dehing Patkai Elephant Reserve and 5 kms from DehingPatkai wildlife sanctuary. As per the report of State Chief Wildlife Warden, elephants are not found to occur in this area and elephant movement is not noticed. The proposed site is an abundant jhoom area and the wildlife is likely to move to undisturbed and intact areas. It was also noted that the area is hilly; however, as reported by the State Government only 75 trees will be felled.


The Committee also noted that Compensatory Afforestation has been proposed over the degraded forest area double in extent to the area proposed for diversion in Digboi Division (100 ha), Doomduma Division (148 ha), Sivasagar Division (74 ha), Golaghat Division (25 ha) and Jorhat Division (123 ha). The suitability of the areas for CA has been certified. However, as suggested in the inspection report, CA sites may be reviewed.

The Committee also observed that the Site Inspection report has mentioned violation of Forest (Conservation) Act, 1980 in neighbouring mine of Tikak open cast mine of the same user agency (NEC) in Margherita area. Though The State Government has stopped it, it will require mitigative measures.

The Committee noted that the certificates and documents in support of settlement of rights under FRAs have not been furnished.

After thorough discussion, the FAC recommended the proposal with general conditions, standard conditions and following additional conditions:-

- i. As per Site inspection report, the State Government will undertake extensive and intensive habitat management for targeted species (elephants, Hoolock gibbon, leopard, avifauna) and floral diversity through a detailed impact study of surrounding area and preparation of time bound Biodiversity Management Plan focusing also on watershed protection and protection of natural aquatic systems available around the mines of NEC on the cost of user agency.
- ii. As per site inspection report, the State Government will undertake carrying capacity study of the remaining biodiversity rich area adjoining NEC coalfield in Margherita from a view point whether any more diversion of forest land shall be proper or not for the existence of the faunal species.
- iii. The state Government will also prepare Regional wildlife plan for the region and the user agency will be liable to bear the proportionate cost of that plan before stage-II approval.



8/3/13

- iv. Only trees enumerated (75 trees) in the proposal will be felled.
- v. The State Government shall submit a detailed report and action taken in the case of violation of Forest (Conservation) Act, 1980 in Tikak open cast mine of the same user agency (NEC) in Margherita area.
- vi. The State Government will review the sites for compensatory sites as suggested by the Regional office, Shillong and will assess the possibility of reducing the number of patches for CA and submit the revised CA plan along with comments of regional office, if required.
- vii. The committee also observed that CA may be planned in priority areas that ensure natural movement of the wild animals including elephant and leopard.

Addl. Agenda Item No.1 –Diversion of 82.00 ha of forest land for construction of Tadadege-Bn Road from 0.00 Km to 32.25Km by BRTF in West Siang District of Arunachal Pradesh.

The Committee discussed the above proposal of diversion of 82.00 ha of forest land for construction of Tadadege-Henker Road from 0.00 Km to 32.00 Km by BRTF in West Siang District of Arunachal Pradesh.

The Committee noted that the proposal was included in the BRDB Programme in 1984. As per the details contained in the proposal, the road Tadadege BN is a vital link road and the line of communication for local habitant of the forward sectors as well as for the troops deployed at Tadadege. The road is strategically important for the forward area for Army.

The Committee further noted that the road passes through hilly mountainous terrain with thick forest growth and is unclassed State forest in Along Forest Division, Aalo. The density class has been mentioned as 0.4 to 0.5. It does not form part of any protected area. No rare or endangered species of flora and fauna has been reported to be found in the area. It was noted that the army road is in Strategic area and it is site specific.


The Committee also noted that Compensatory Afforestation has been proposed over equivalent degraded forest land of 82.00 ha in a single patch in Gutin Reserved Forests under Pasighat Forest Division.

The committee also discussed the muck disposal plan and sites selected for it.

The Committee also noted the sense of urgency for these projects expressed at various levels of the Central Government.

After thorough discussion, the FAC recommended the proposal with general conditions, standard conditions and following additional conditions:-

- (i) Along the roads, natural forests should be maintained in Right of Way if felling is not required.
- (ii) In case of blank areas along the road, maximum no of trees should be planted.



Addl. Agenda Item no. 2: Diversion of 173.39 ha of Protected Forest land for widening & strengthening of NH-8 Ratnapur Boarder to Ahmedabad (K.M. 388/200 to K.M. 590/000), by Project Director PIU, National Highway Authority of India, Himmatnagar in Himmatnagar District of Gujarat

The Committee discussed the above proposal of diversion of 173.39 ha of Protected Forest land for widening & strengthening of NH-8 Ratnapur Boarder to Ahmedabad (K.M. 388/200 to K.M. 590/000), by Project Director PIU, National Highway Authority of India, Himmatnagar in Himmatnagar District of Gujarat.

The Committee noted that the proposal envisages widening and strengthening of existing National Highway for six laning. The forest land required is protected forest falling in Extension Forest Division, Himmat Nagar (110.52 ha) and Gandhinagar Forest Division (62.87 ha). The density class has been mentioned as 0.02 in Gandhinagar forest Division and few scattered road side plantation in Extension Forest Division, Himmat Nagar. It does not form part of any protected area. No rare or endangered species of flora and fauna has been reported to be found in the area.

The Committee noted that the site inspection has been done by the Regional office, Bhopal and has reported no violation of the FC Act. 8558 trees are required to be felled of which 6067 trees below 60 cm girth.

The user agency also made a detailed presentation on different aspect of the project and its necessity.

The Committee further noted that Compensatory Afforestation has been proposed over double degraded forest land in Village Bahedaj, S No 112 pt Tehsil Meghraj, DisttSabarkanta and Village Umri S No 466 pt Tehsil SatlasanaDisttMehasana.


The Committee also noted the the sense of urgency for these projects expressed at various levels of the Central Government.

After discussion, the FAC recommended the proposal with General Conditions, Standard Conditions.

Addl. Agenda Item no. 3: Diversion of 46.54 ha of forest land for 220 KV Transmission Line from RSD to Sarna in Gurdaspur Forest Division in favour of Punjab State Electricity Board, Parhankot.

The Committee discussed the above proposal of diversion of 46.54 ha of forest land for 220 KV Transmission Line from RSD to Sarna in Gurdaspur Forest Division in favour of Punjab State Electricity Board, Parhankot.

The Committee noted that the proposal was sent in 2011 but complete information was received in the Ministry in 2012 only. The committee also noted that proposal envisage construction of 220 KV/DC Transmission line from RSD to Sarna in Gurdaspur Forest Division in favour of Punjab State Electricity Board, Parhankot. The user agency has evaluated all possible alignments for minimum diversion of forest land. The density class has been mentioned as 0.3. It does not form part of any protected area. No rare or endangered species of flora and fauna has been reported to be found in the area.


8/3/13

The user agency also made a detailed presentation on different aspects of the project and its necessity for supply of power to Pathankot and surrounding areas.

The Committee also noted that Compensatory Afforestation has been proposed over the degraded forest area double in extent to the area proposed for diversion. In addition to this, plantation of trees double in extent to the number of affected trees has also been proposed. However, the committee noted that as per guidelines, equivalent non forest land should be taken for compensatory Afforestation.

After discussion, the FAC recommended the proposal with general conditions, standard conditions & with additional condition that

- (i) Compensatory Afforestation over equivalent Non Forest land instead of double degraded forest land shall be done. Accordingly the State should identify the non forest area for preparing the revised CA plan.
- (ii) Circuit breakers may be installed at suitable places as per requirement besides maintaining necessary ground clearance to prevent electrocution of wild animals.

Confirmed by
emai
(Prof. N.P. Todaria)
Member

M. S. Nogi
(M. S. Nogi)
IG(FC) & Member Secretary

Confirmed by *e-mail*
(Dr. Mohammad Firoz Ahmed)
Member

A. K. Srivastava
(A. K. Srivastava) 8/3/13
Addl Director General of Forests (FC) &

A. K. Srivastava
(A. K. Srivastava) 8/3/13
Director General Of Forests (I/C) & Chairman

Subject: Corrected FAC minutes

From: nagendra todaria (nptfd@yahoo.com)

To: bksbishwajitifs@yahoo.co.in;

Date: Friday, 8 March 2013 3:56 PM

Dear Biswajit Ji:

I have read the minutes and every thing is o.k except few mistakes here and there which have been marked red by me. In one place you have mentioned only the year 2012 and not the month when the proposal was received by ministry. It will be better if month and year of received are given

Prof. N.P. Todaria
Head, Department of Forestry
H.N.B Garhwal University (a Central University),
Chauras Campus, Post Office- Kilkleshwar,
Pin- 249161, Tehri Garhwal,
Uttarakhand (INDIA)

--- On Fri, 3/8/13, bishwajit Kumar singh <bksbishwajitifs@yahoo.co.in> wrote:

From: bishwajit Kumar singh <bksbishwajitifs@yahoo.co.in>
Subject: Fw: Minutes of FAC meeting on 20th Feb 2013
To: "nptfd@yahoo.com" <nptfd@yahoo.com>, "nagendratodaria@gmail.copm" <nagendratodaria@gmail.copm>
Date: Friday, March 8, 2013, 12:30 PM

----- Forwarded Message -----

From: bishwajit Kumar singh <bksbishwajitifs@yahoo.co.in>
To: "Ashish Kumar Srivastava", "N P Todaria" <nptfd@yahoo.com>, "Mohd Firoz Ahmed" <firoz@aaranyak.org>, "R B Sinha" <rb.sinha@nic.in>, "negims84@hotmail.com" <negims84@hotmail.com> <aksmoef@gmail.com>
Cc: ""y.bhargave@gmail.com"" <y.bhargave@gmail.com>; ""Charanjeet Singh"" <c.jsingh1@gmail.com>; ""Harish Choudhry"" <harishcc@yahoo.com>; ""bksbishwajitifs@yahoo.co.in"" <bksbishwajitifs@yahoo.co.in>
Sent: Friday, 8 March 2013 11:00 AM
Subject: Minutes of FAC meeting on 20th Feb 2013

Respected Sir

Greetings'

Kindly find enclosed the minutes of FAC meeting on 20th and 21st February, 2013. May i be forgiven for delay.

with regards,

Print

Subject: Fw: Minutes of FAC meeting on 20th Feb 2013

From: M Firoz Ahmed, PhD (firoz@aaranyak.org)

To: bksbishwajitfs@yahoo.co.in;

Date: Friday, 8 March 2013 2:42 PM

Sir,

Please find attached with couple of minor comments. I hope those are considered.

thanks

firoz

Envelope-to: firoz@aaranyak.org
X-Spam-Checker-Version: SpamAssassin 3.3.1 (2010-03-16) onhost401.hostmonster.com
X-Spam-Level: *
X-Spam-Status: No, score=-1.5 required=-8.0
tests: HAYPES, 50 DKIM_SIGNLED, DKIM_VALID, DKIM_VAL_ID, AU, FREEMAIL_FROM, HTML_MESSAGF, RDNS_NONE, T, FREEMAIL_DOC, PDF
shortcircuit="no autolearn" no version=3.3.1
X-Yahoo-Newman-Property: ymail-3
X-Yahoo-Newman-Id: 825413.32760.bm@ompl018.mail.sg3.yahoo.com
DKIM-Signature: v=1, a=rsa-sha256, c=relaxed/relaxed, d=yahoo.co.in, s=1024, t=1362731865, bh=0jPjmmjwLxGLsPtIc7p4m1Y3+tbWg7p29ArSgDzCFP=, h=X-YMail-OSG:Received:X-Rocket-MIMEInfo:X-Mailer:References:Message-ID:Date:From:Reply-To:Subject:To:In-Reply-To:MIME-Version:Content-Type:
b=prnzdLT.sadnX9bZ Yw/s YX1pk5eCjYUhi4nQBiv8xmqh3qDxTrUjM1ajRk6ydgASMa+wikSczq7Qs7VmtXZVkh3s+PhyJQoes1mg9an2h+UuRMA02Wj/pf5
DomainKey-Signature: a=rsa-sha1; q=dns, c=noews, s=s1024, d=yahoo.co.in, h=X-YMail-OSG:Received:X-Rocket-MIMEInfo:X-Mailer:References:Message-ID:Date:From:Reply-To:Subject:To:In-Reply-To:MIME-Version:Content-Type:
b=vtmCfWtoadDlCpMMd104nweelscmy/LudEFAmMUL.07Cnt9GjDJs/dm76Ty9n6KBdpk5Rr9 BRK1E8D0Z3jH1mRW15XqAmew1516pZfV2jY71m2mq4/
X-YMail-OSG: X2Nepae:VM1kKz56yQ UznAGfRLkEGYQln3KwS8BwDPfP6
1wpsORRzQwGiyvenEnFTTYNxsqF8AqIDOWs1AatQy8UwXCxGZfAZyX86Ls.J
aYjOORmZpJkxfvAAb 4FWcfH12qnepbXcb4,qIK2aJoUGzO6M6Ae.lbDRpyU
KJ5eXyot: PFG90zVLXNIP7KYvlkzvsySQOHEbe8gLSL Nv69NvNI.KTVr8M6U
pFGDUJZ8DpAKNjQhW3upz5dHmyD_SHCaDcDOM1fNkQ1EzCWUmoRb8ssZp2X
FN.RibLkEjY6AaMqQYnn2xXjJLfmmGURVXQT IPXXV3dLUckcl.90UvVEND
3Y5hV57155fUImEnc=WAxSmXUP16Jm 48y0afRk1HjVWBWhkoUKs5wrvOXo
wKJWv1SM2P68yOxYvT98YemhLH8nufnB3J.0dePkpqBoPyV_1JWa73n2gJ C6sKv KqR9 dDU12ktfx8R8U1Mldra200CRXasOYZ 5sUj7dEmFRK6w-

X-Rocket-MIMEInfo:
001001_Cog9C10tLS0tEzvendchm1rZCBZCNzXyWdlIC0t.S0kCzYh206GJpc2h3YWppdCBLdW1hcbIzva5w5n8CA8YmtzYmlzaHdhamI0aWZzQHlhaG9vLmNv1

X-Mailer: YahooMailWebService/0.8.135.514
Date: Fri, 8 Mar 2013 16:37:45 +0800 (SGT)
X-SpamFlt-Status: Not Detected
From: "bishwajit Kumar singh" <bksbishwajitfs@yahoo.co.in>
X-KASFlt-Status: Envelope from:
X-KASFlt-Status: Version 4.4.2 (May 26 2010 17:02.10)
X-KASFlt-Status: Profiles 43488 [Mar 08 2013]
X-KASFlt-Status: Rate: 0
X-KASFlt-Status: DBJ v 5 57382, 53214, R, 128,4,128,128,128,128,128,0, M,12,25,55,146,164,176,194, CF,0,2187,3, X-Mailer:
YahooMailWebService/0.8.135.514 Date: +0800 (SGT)
X-KASFlt-Status: Method: none
X-KASFlt-Status: Status: not detected
X-SpamFlt-Phishing: Not Detected
Reply-to: "bishwajit Kumar singh" <bksbishwajitfs@yahoo.co.in>
Subject: Fw: Minutes of FAC meeting on 20th Feb 2013
To: <firoz@aaranyak.org>
X-Identified-User: {1403:hos401.hostmonster.com:greenfr1:green-frontier.com} [sentby:spamassassin for local delivery to identified user]

----- Forwarded Message -----

From: bishwajit Kumar singh <bksbishwajitfs@yahoo.co.in>
To: "nipfif@yahoo.com" <nipfif@yahoo.com>; "nagendradarian@gmail.com" <nagendradarian@gmail.com>
Sent: Friday, 8 March 2013 12:30 PM
Subject: Fw: Minutes of FAC meeting on 20th Feb 2013

----- Forwarded Message -----

From: bishwajit Kumar singh: bksbishwajitfs@yahoo.co.in>
To: "Ashish Kumar Srivastava", "N.P.Todaria" <nptd@yahoo.com>; "Mbd Firoz Ahmed" <firoz@aaranyak.org>; "R B Sinha" <rb.sinha@nic.in>; "negmes84@hotmail.com" <negmes84@hotmail.com>; "akameof@gmail.com" <akameof@gmail.com>; "Chiranjeev Singh" <c.jangh1@gmail.com>; "Harish Choudhry" <hansheal@yahoo.com>; "bksbishwajitfs@yahoo.com" <bksbishwajitfs@yahoo.co.in>
Sent: Friday, 8 March 2013 11:00 AM
Subject: Minutes of FAC meeting on 20th Feb 2013

Respected Sir

Greetings'

Kindly find enclosed the minutes of FAC meeting on 20th and 21st February, 2013. May i be forgiven for delay

with regards,

B K Singh

Tel: 01124121284

Tel 01124367077

Mb : 09419011563

Firoz

Page <http://www.aaramyak.org/people/firozahmed.htm>

Facebook <http://www.facebook.com/mfirozahmed>

Blogs <http://firoz-aaramyak.blogspot.com/>

Twitter <http://twitter.com/firozahn>